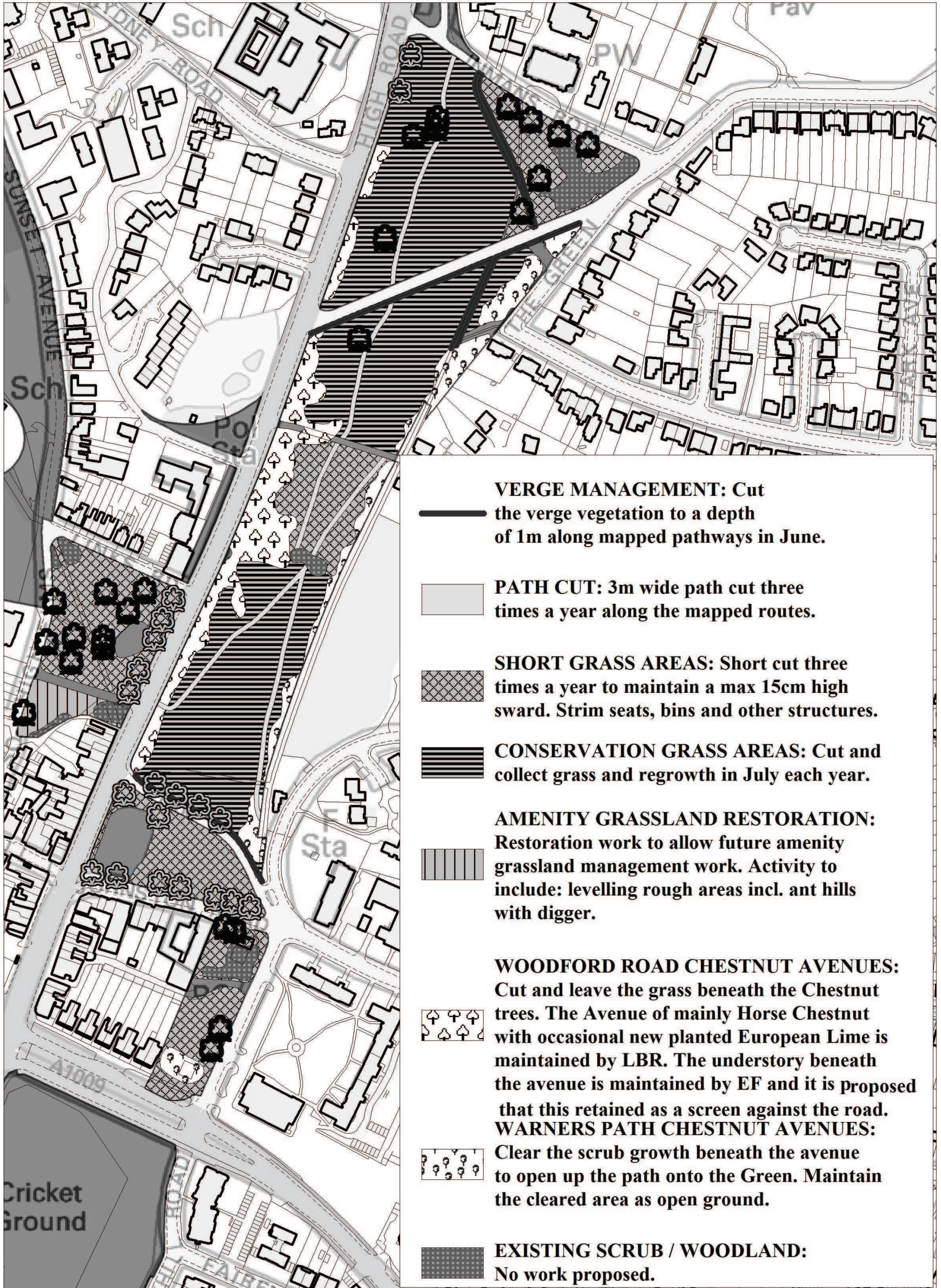










# (MAP WG1) Woodford Green North: 2014 Work Proposals



- 
**VERGE MANAGEMENT:** Cut the verge vegetation to a depth of 1m along mapped pathways in June.
  
- 
**PATH CUT:** 3m wide path cut three times a year along the mapped routes.
  
- 
**SHORT GRASS AREAS:** Short cut three times a year to maintain a max 15cm high sward. Strim seats, bins and other structures.
  
- 
**CONSERVATION GRASS AREAS:** Cut and collect grass and regrowth in July each year.
  
- 
**AMENITY GRASSLAND RESTORATION:** Restoration work to allow future amenity grassland management work. Activity to include: levelling rough areas incl. ant hills with digger.
  
- 
**WOODFORD ROAD CHESTNUT AVENUES:** Cut and leave the grass beneath the Chestnut trees. The Avenue of mainly Horse Chestnut with occasional new planted European Lime is maintained by LBR. The understory beneath the avenue is maintained by EF and it is proposed that this retained as a screen against the road.
  
- 
**WARNERS PATH CHESTNUT AVENUES:** Clear the scrub growth beneath the avenue to open up the path onto the Green. Maintain the cleared area as open ground.
  
- 
**EXISTING SCRUB / WOODLAND:** No work proposed.